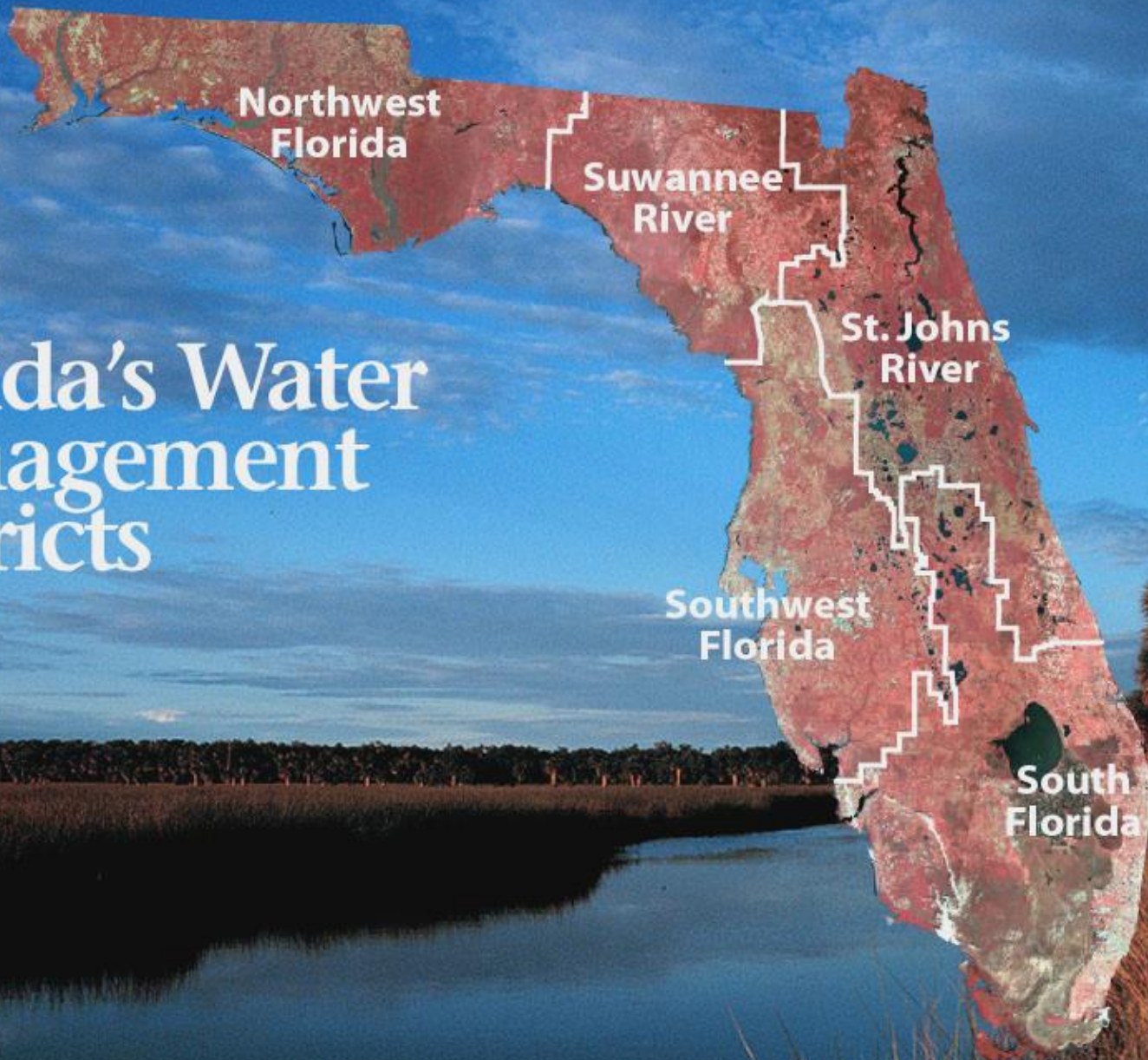


Florida's Water Management Districts



Northwest
Florida

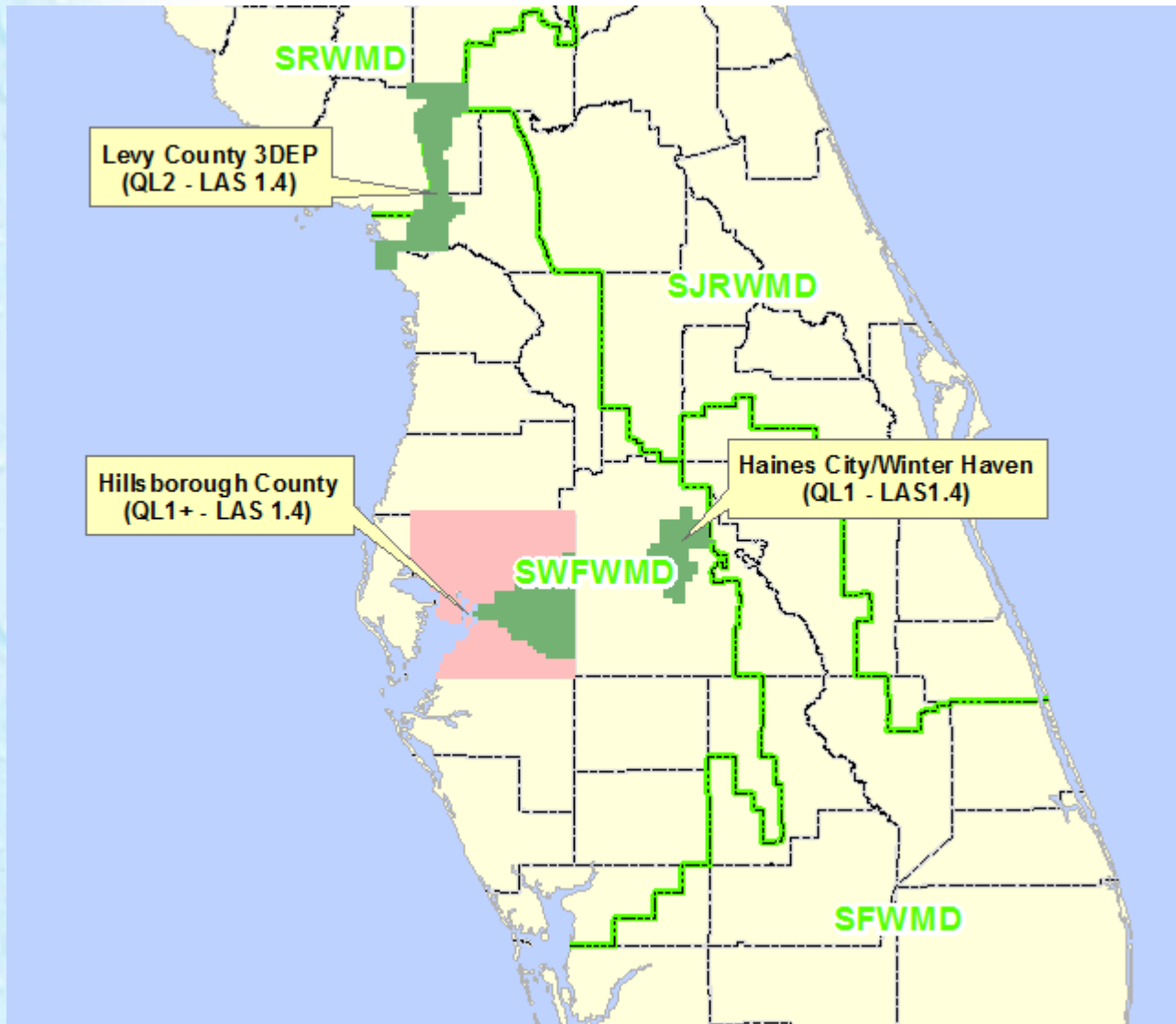
Suwannee
River

St. Johns
River

Southwest
Florida

South
Florida

SWFWMD LiDAR Projects FY2017

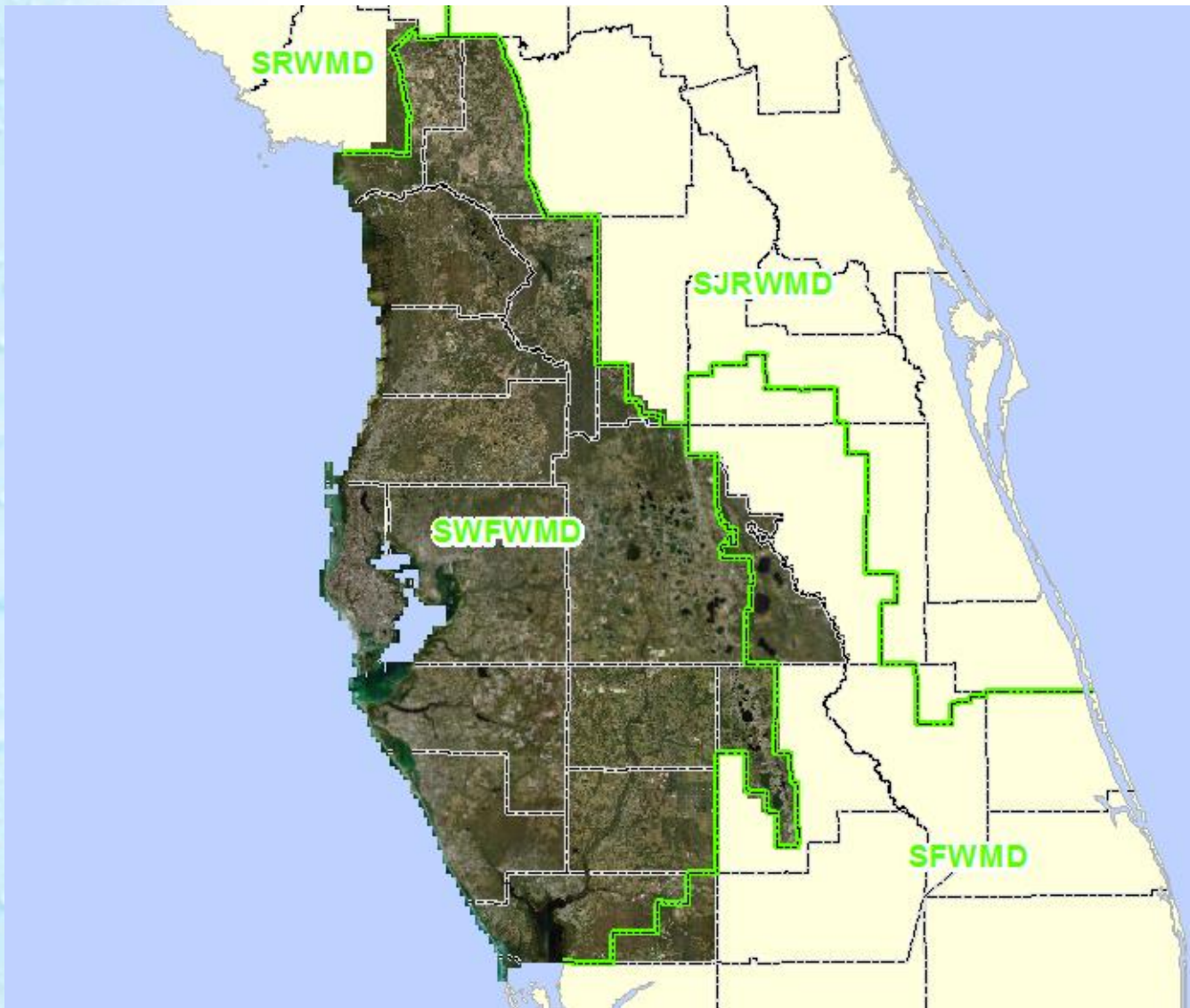


Hillsborough Co.
(1200 sq. miles)
Riegl 1560i
Collection/Alafia Basin
Complete

Haines City/
Winter Haven
(150 sq. miles)
Complete- 10/2017

Levy County 3DEP
(w/ SRWMD)
Collection Complete

SWFWMD Imagery Projects FY2017



District-wide Imagery:

15 cm (6")

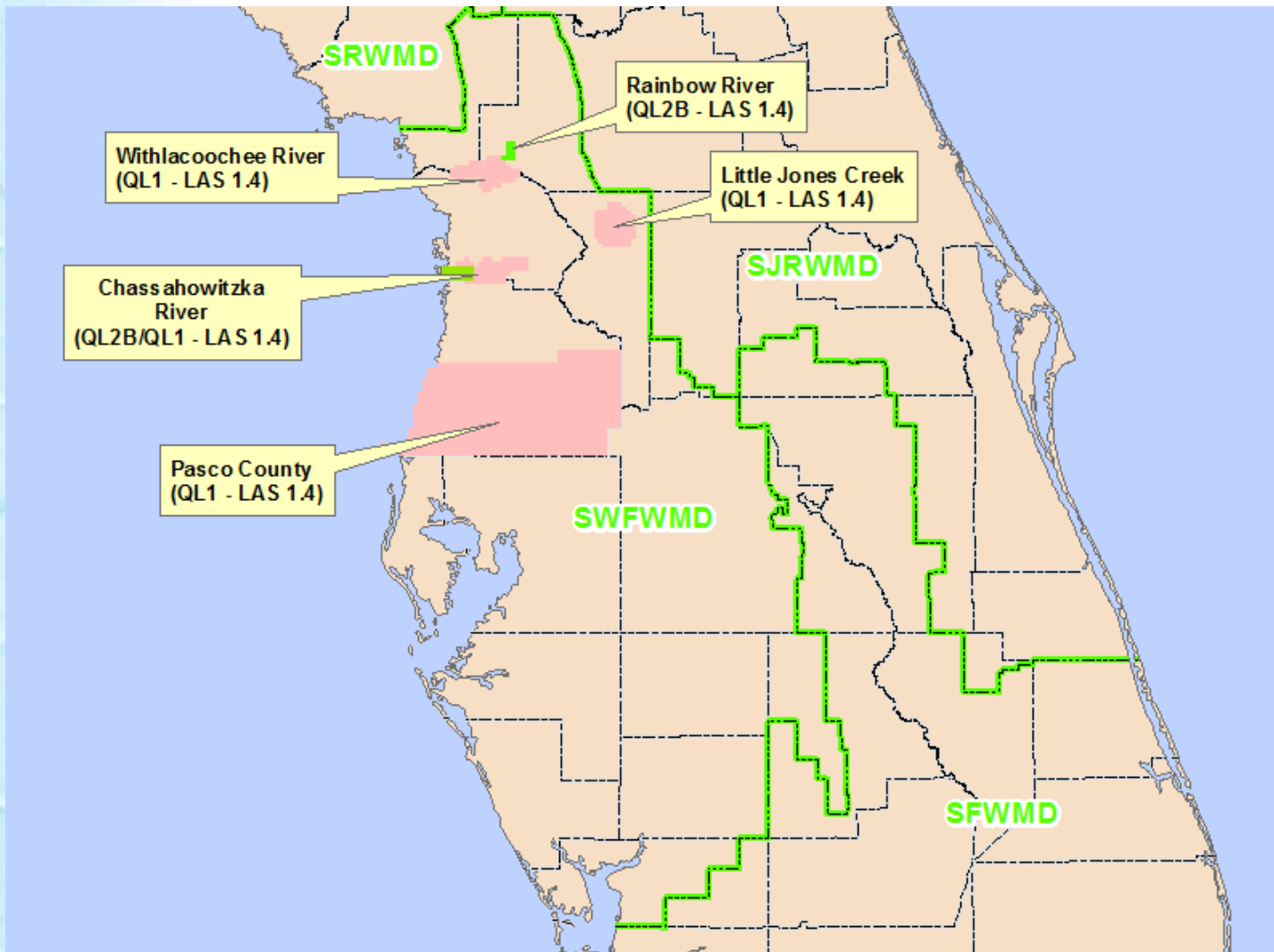
4- Band (RGBi)

14Dec16 – 14Feb17

ADS100

Complete – 9/2017

SWFWMD LiDAR Projects FY2018



Pasco Co.
(820 sq. miles)

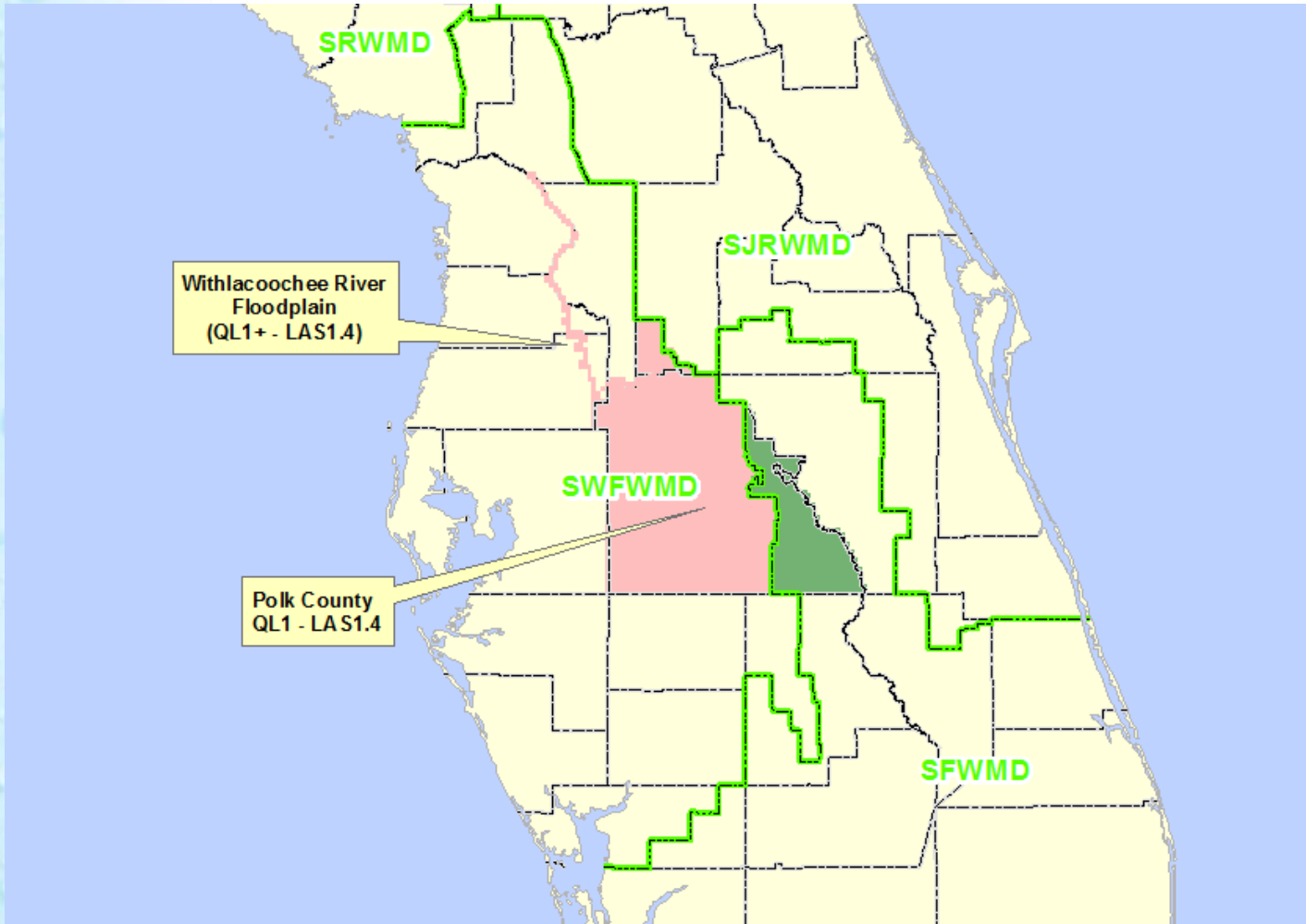
Withlacoochee River
(62 sq. miles)

Little Jones Creek
(65 sq. miles)

Chassahowitzka River
**(18 sq. miles bathy
45 sq. miles topo)**

Rainbow River
(10 sq. miles bathy)

SWFWMD LiDAR Projects FY2019



Polk Co.
(1750 sq. miles _SWF
480 sq. miles SF)

Withlacoochee
River Floodplain
(120 sq. miles)



Southwest Florida *Water Management District*

Contact Information:

Al Karlin, Ph.D., CMS-L, GISP (Al.Karlin@swfwmd.state.fl.us)

Mapping & GIS

Southwest Florida Water Management District

2379 Broad Street

Brooksville, FL 34604