


# SFWMD QL1 and QL2 Data (Collected within last 7 years)



Quality Level 1



Quality Level 2



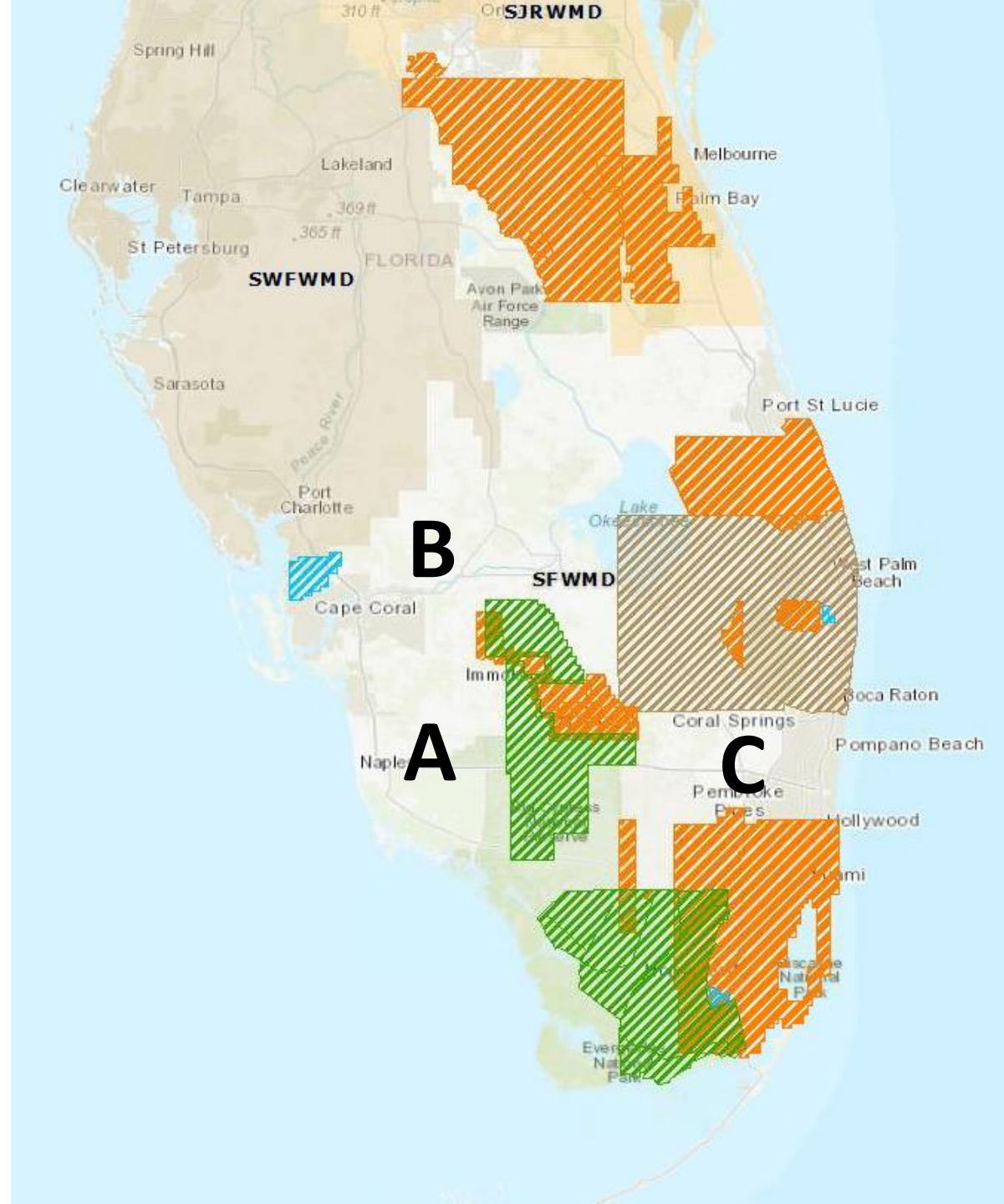
Quality Level 1 – Collected, Awaiting Delivery



Quality Level 2 – Collected, Awaiting Delivery

## SFWMD – Future Partnership Areas of Interest

- A:** West and adjacent to USACE Western Everglades Collection
- B:** Caloosahatchee River Watershed from Lake Okeechobee to Gulf of Mexico
- C:** Broward County












## U.S. Federal Mapping Coordination

A Collaboration Site for Fed'l and Partner Mapping Data Acquisition

### Mapping Priorities: Proposed

- ▼   Topographic Lidar 3DEP Areas of Interest
  - ▼   Federal 3DEP Interests (1-3 yrs)
    -  FEMA 3DEP Areas of Interest
    -  FWS 3DEP Areas of Interest
    - NOAA 3DEP Priorities 2017
    -  NOAA Elevation Priorities 2017
    -  NPS 3DEP Areas of Interest
    -  NRCS Current Elevation Priority Requests

